

PROJECT OF LANDSCAPE DESIGN IN NORTH FORE FIELD OF ZVOLEN

Visual exposed landscape 's space of north fore field of Zvolen



Graphic interpretation of characteristic features of Zvolen town in panorama



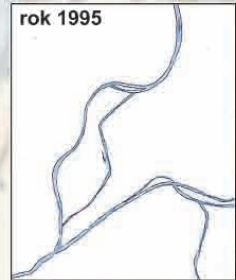
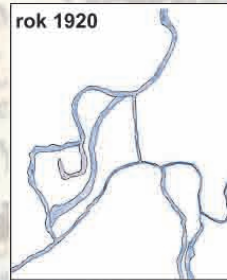
© M.Slámová, 2002

Renewal of historical landscape

Reconstruction of Hron 's meanders

Hron is biokoridor with over-regional value. In the past time its meanders and ox-bows deal with characteristic landscape in the flat of Zvolen 's basin. Project of vegetation formation with groundplan shaped as meander should in symbol renew waned valuable sign of visual landscape in the north fore field of Zvolen 's town

Hypothetic position of meanders in holocene



Project of planar arrangement of vegetation formation "meander" the I. stage

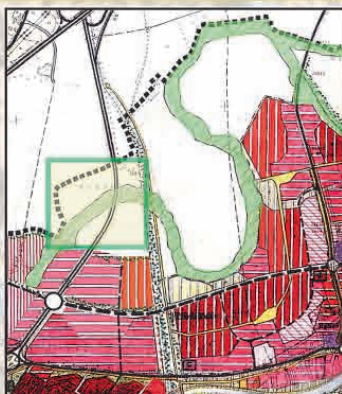
Legend

- Roads
- fence
- obuildings
- protecting zone
- Planes of trees
- Planes of bushes
- Plans of green
- Way



Implementation of regulating measures from landscape - ecological plan (LP) to spatial planning documentaion (SPD)

"Meander" in projection of SPD presented section the I. Stage of project



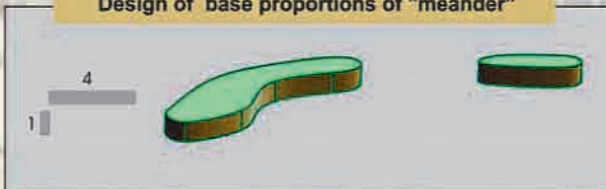
Sample of comparative table of areas location and regulating measures resulting from SPD and LP

Lokalizácia plôch v ÚPD Zvolen		Lokalizácia plôch v KEP Zvolen		Navrholané využitie zeme v koncepcie ÚPD Zvolen	Regulačné opatrenia navrhované v KEP Zvolen	
Názov sektoru	Obrsk č.	plôcha	údaje			
Teplický-Pud Strážami	005	Veľká Sotár	6	Casez oca Strážie	Lúka, orná pôda, ovocia	OD1147/B PPF / G LFP / G O Zvolen 's území I. etapy medzinárodneho významu
		Lesopark Veľká a Malá Sotár	36	Les	Les	OCB1111/A OZ1111/A OZ1111/B LFP / G LFP / G LFP / G OD1147/B OZ1111/B OZ1111/B PPF / G LFP / G LFP / G chata s hospodarn ÚPD
		Teplický-Barany	14	NDV, lúka	Ochrana existujúcich prirodnych spoločenstiev na pozostatkoch pôvodných meandrov a vytvorenie kultúrnej mestskej vegetácie okolo plôch športu. Zníženie úrovne a mestského štruktúry, plochy mestské a mestské občianskej vybavenosti a občianskej občianskej vybavenosti a občianskej občianskej vybavenosti	OD212/B PPF / G O Zvolen 's území I. etapy medzinárodneho významu O Zvolen 's území I. etapy medzinárodneho významu O Zvolen 's území I. etapy medzinárodneho významu
006,007	SZ okraj mesta nachádzajúci sa Zvolen-Teplický	3	Podstatie, Pod Dubom	Lúka, ovocia a zeleninový areál, NDV	OR11/B OR11/A/B OR11/B PPF / G PPF / G PPF / G O Zvolen 's území I. etapy medzinárodneho významu OR11/B OR11/A/B OR11/B PPF / G PPF / G LFP, PPF / G O Zvolen 's území I. etapy medzinárodneho významu	

PROJECT OF LANDSCAPE DESIGN IN NORTH FORE FIELD OF ZVOLEN

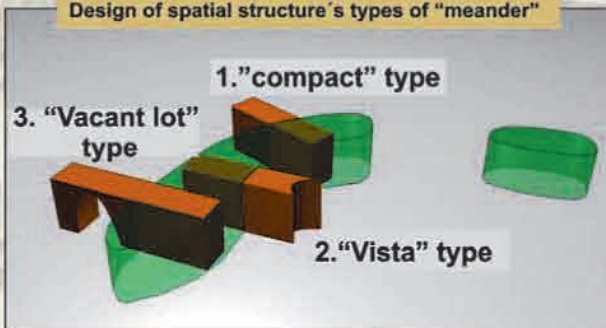
Working-out of project, the I. Stage vegetation formation "meander" in 3D models and maps

Design of base proportions of "meander"

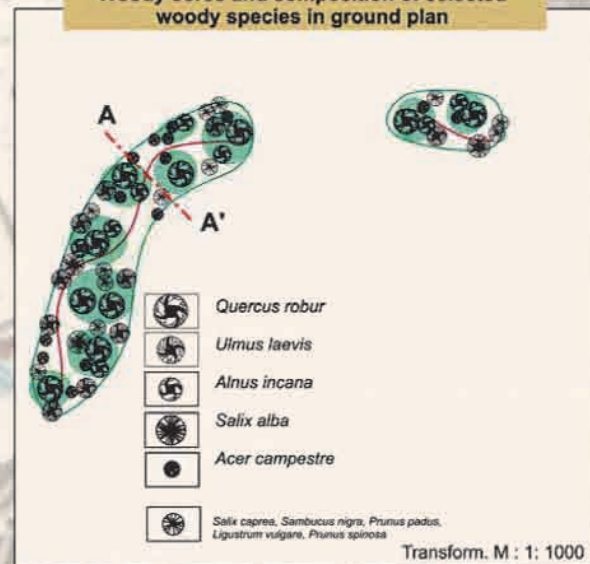


Project is inspired by renewal of natural phenomena of Zvolen's basin - meanders of the river Hron. Meander is symbolic returned to landscape. Our project should creep characteristic landscape appearance and eliminate visual impact of housing estate and projected architectonic low-grade buildings of supermarkets.

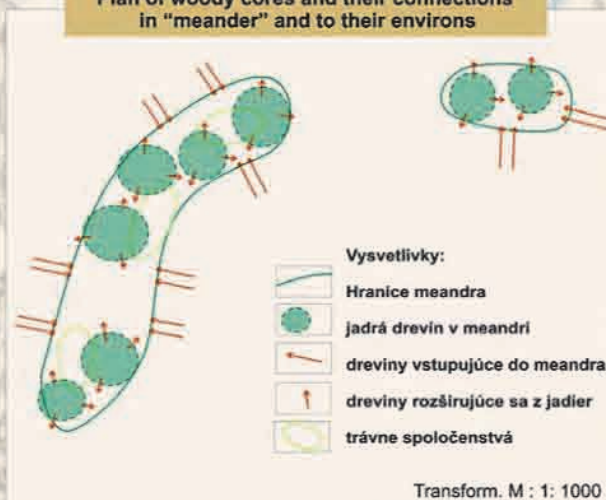
Design of spatial structure's types of "meander"



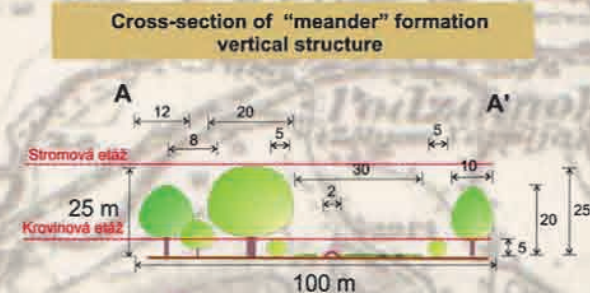
Woody cores and composition of selected woody species in ground plan



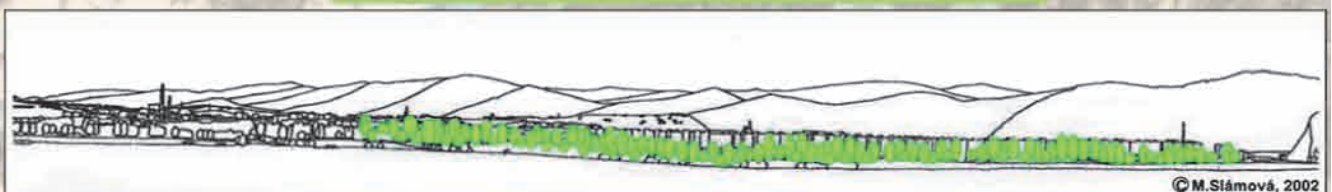
Plan of woody cores and their connections in "meander" and to their environs



Cross-section of "meander" formation vertical structure



Project idea of "meander" formation in panorama



© M. Slámová, 2002